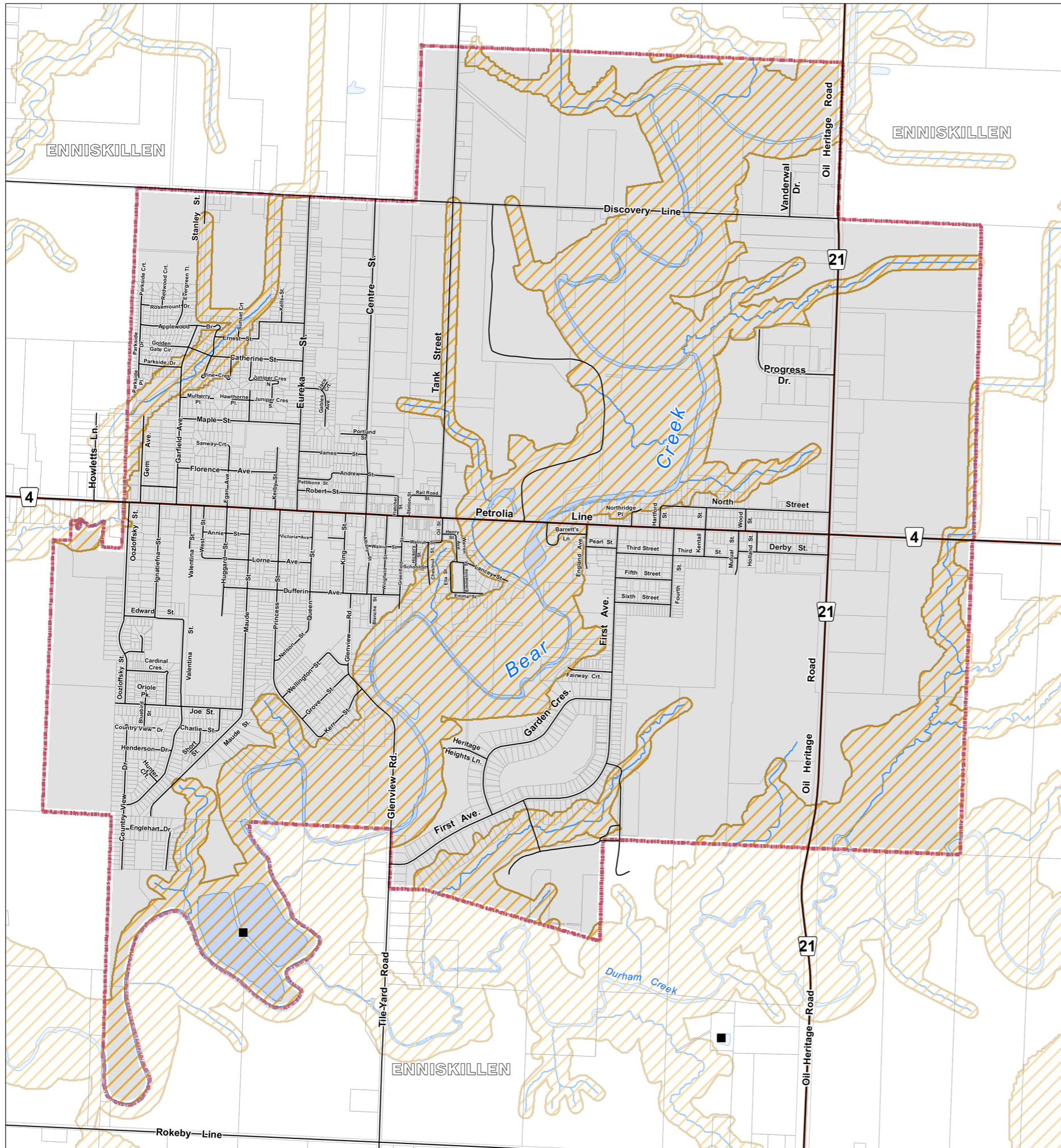


# Town of Petrolia OFFICIAL PLAN APPENDIX 3

## Conservation Authority Regulated Areas

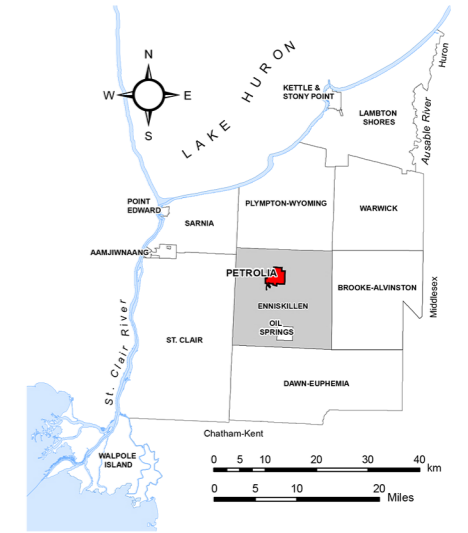


### LEGEND

- Assessment Parcels
- Waterbodies
- Rivers - Streams - Drainage
- Sewage Treatment Works
- Roads
- County Roads
- Municipal Boundary

### Thematic Legend

- Areas Affected by Regulation (Conservation Authority Regulation 171/06)



### Reference

Disclaimer: These digital mapping products have been produced on the County of Lambton's Geographic Information System. Data provided herein is derived from sources with varying levels of accuracy and currency. This is not a survey product. The County of Lambton disclaims all responsibility for the accuracy or completeness of information contained herein. The County of Lambton assumes no responsibility for errors arising from use of these digital mapping products.

The Official Plan information contained herein is current as of the last recorded amendment noted under "Official Plan Amendments".

- Cadastral database is current to November 2022.

Projection: UTM NAD 83 Zone 17

Consultant: NPG Planning Solutions, April 2023.

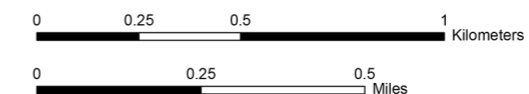
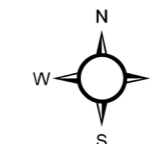
COUNTY OF LAMBTON  
Planning and Development Services, April 2023.

www.lambtononline.ca

### Area Estimator

2.5 Acres	12 Acres	12 Acres
1.25 Acres	6 Acres	6 Acres
1.25 Acres	6 Acres	6 Acres

Notes: Area measures shown at left are typical of Concession/Lot arrangements in the Town of Petrolia. Acre area measures can be converted to hectares (ha) by dividing by (2.471).



## Town of Petrolia OFFICIAL PLAN APPENDIX 3 Conservation Authority Regulated Areas

to By-law No. 35 of 2023

Passed this 11 day of September, 2023

R. Brad Loosley, Mayor

Rick Charlebois, CAO/Treasurer

### Appendix Amendments

XX

