

Town of
Petrolia
OFFICIAL PLAN
SCHEDULE "B"
Roads Plan

LEGEND

- Assessment Parcels
- Rivers - Streams - Drainage
- Roads
- Waterbodies
- Municipal Boundary
- County Roads

Official Plan - Roads Plan

- Arterial Road
- Collector Road
- Local Road

Reference

Disclaimer: These digital mapping products have been produced on the County of Lambton's Geographic Information System. Data provided herein is derived from sources with varying levels of accuracy and currency. This is not a survey product. The County of Lambton disclaims all responsibility for the accuracy or completeness of information contained herein. The County of Lambton assumes no responsibility for errors arising from use of these digital mapping products.

The Official Plan information contained herein is current as of the last recorded amendment noted under "Official Plan Amendments".

- Cadastral database is current to November 2022.

Projection: UTM NAD 83 Zone 17

Consultant: NPG Planning Solutions, April 2023.

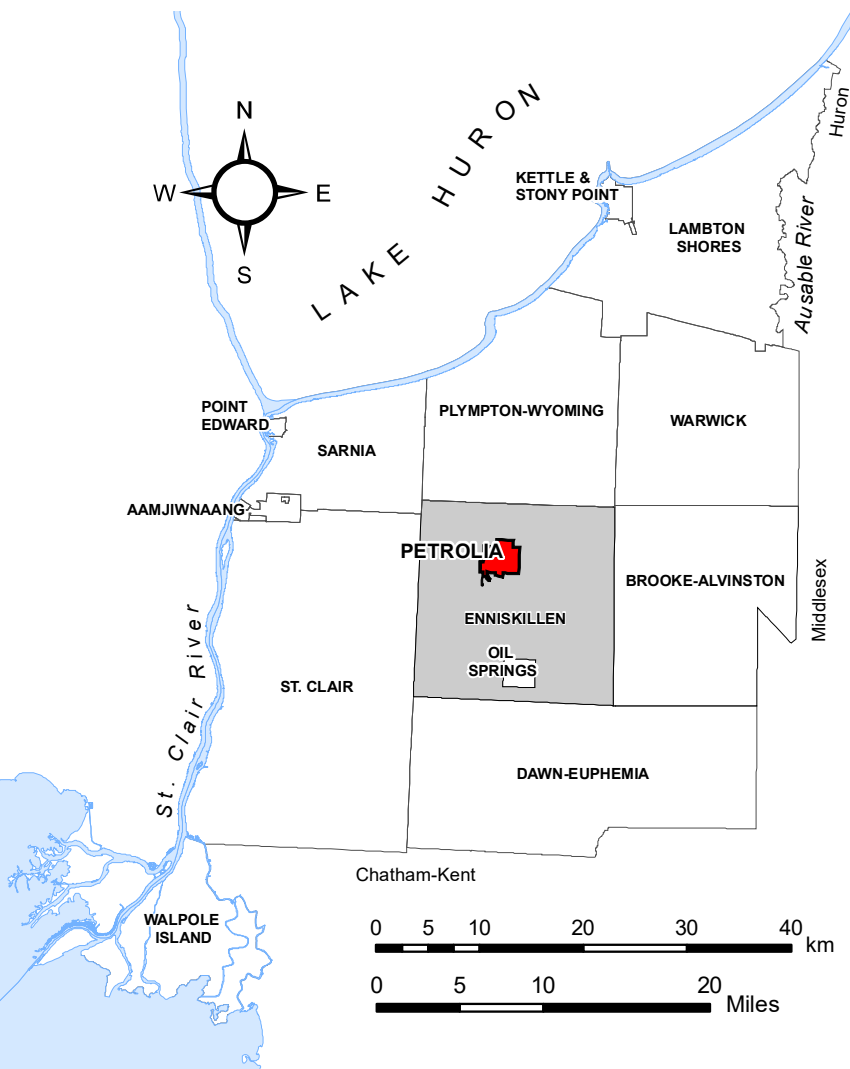
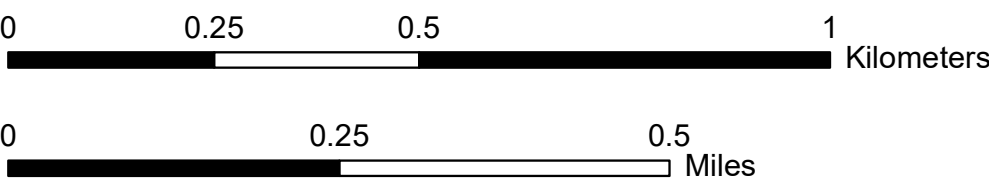
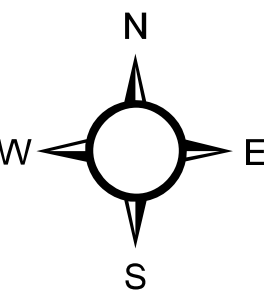
COUNTY OF LAMBTON
Planning and Development Services, April 2023.

www.lambtononline.ca


Area Estimator

2.5 Acres	1.25 Acres	0.625 Acres
1.25 Acres	0.625 Acres	0.3125 Acres
0.625 Acres	0.3125 Acres	0.15625 Acres

Notes: Area measures shown at left are typical of Concession/Lot arrangements in the Town of Petrolia.
Acre area measures can be converted to hectares (ha) by dividing by (2.471).



2023
DRAFT



Town of
Petrolia
OFFICIAL PLAN
SCHEDULE "B"
Roads Plan

to By-law No. __ of 2023
Passed this _x_ day of xxxxxxxx, 2023

R. Brad Loosley, Mayor Rick Charlebois, CAO/Treasurer

Official Plan Amendments

xx

